

4C(ii)

**DISTRICT OF SQUAMISH**

REPORT TO: Mayor and Council

FOR: Council Meeting

PRESENTED: September 7, 2004

FILE: 6410.01.12

FROM: Community Development

SUBJECT: Independent Power Projects – Ashlu and Sigurd Creek

---

**Recommendation:**

(Motion on the floor)

THAT at this time, Council does not support the Independent Power Project proposed on the Ashlu River;

AND THAT this resolution and the September 7, 2004 Staff report be forwarded to the Squamish Lillooet Regional District and Land and Water BC.

---

1. **Purpose:**

To provide the Squamish Lillooet Regional District with District of Squamish comments to the proposed Independent Power Projects on the Ashlu and Sigurd creeks.

2. **Time Critical:**

Moderate. The Squamish Lillooet Regional District is reviewing the proposed Independent Power Projects this fall.

3 **Background:**

Ledcor Power Inc. made an application to Land and Water BC in May of 2003 for a 5 to 30 year tenure for 149 hectares in the Ashlu Creek watershed, and 57 hectares in the Sigurd Creek watershed. The tenure would allow Ledcor to proceed with two Penstock/Intake hydro-electric projects.

On July 6, 2003, Council received letters from the public and put the following motion on the floor and deferred it pending a report from Staff:

*THAT at this time, Council does not support the Independent Power Project proposed on the Ashlu River.*

The above motion on the floor is the Staff recommendation for this report.

District of Squamish responded to the LWBC referrals on August 12, 2003 stating the following points:

- The Ashlu is a significant recreational amenity to the District's residents and visitors for a variety of recreational activities;
- The District recommends that the proponents continue to work extensively with local recreational users;
- The District has concerns with the aesthetic impacts of IPP's particularly with the transmission lines within and adjacent to the District of Squamish;
- That the cumulative impacts of multiple projects within this same watershed, and their impacts on the tributaries to the Squamish River be fully assessed prior to consideration of individual projects.

Moreover, the District of Squamish Council had previously passed a resolution that stated:

"THAT staff investigate boundary extension to include the Stawamus and Mashiter watersheds, north to Daisy Lake, including the reservoir, and any other area which staff identify."

Letters to Council from the Public expressing concern over the proposed power project date back to the summer of 2003.

On January 19, 2004, Community Development sent a letter to the Squamish Lillooet Regional District with the following resolution:

"That the District of Squamish request the Squamish Lillooet Regional District to make a formal request of the Ashlu Independent Power Producer of a community amenity of either full of a contribution to fix the Cheakamus River Bridge in the jurisdiction of the District of Squamish."

On August 8, 2004, the Squamish Lillooet Regional District advised the District of Squamish that an Open House regarding the project will be held in September, and a Public Hearing regarding the Ashlu and Sigurd creek power projects will be held in October of 2004.

In preparation for the Public Hearing, Council requested that staff prepare a report on the proposed Independent Power Projects for their review.

#### **4. Project Information:**

Both of the proposed hydro-electric power projects for the Ashlu and Sigurd creeks are "run-of-river" projects, where an amount of water is diverted from the creek to a pipe-tunnel that is located on the side of the mountain. Energy is derived from water descending the pipe at a certain speed. This water is then returned to the creek in what is called a 'tailrace'. The project requires constant amounts of water to be diverted to

the pipe, and to accomplish this an inflatable weir is located on the creek, and a 'penstock' is built to store a minimal amount of water. In order to convey energy that is generated from the powerhouses, a 2.5km long powerline is proposed along the existing Ashlu Forestry service road, and the Sigurd Creek project would connect to the Ashlu Creek powerhouse via a 1.5 km (approx.) powerline.

As part of the proposal, Ledcor Power Inc. has provided studies on fish habitat, eagle, and other wildlife habitat, and provided a report on Squamish Nation traditional use of the Ashlu Creek and Sigurd Creek watersheds. The extensive information on the proposed projects is available for review in the project files in the Community Development Department.

5. **Letters from the Public:**

There has been considerable correspondence (attached) from the Public to Council regarding the proposed project. The predominant theme in the correspondence is opposition to the project as it will alter the watersheds, and compromise what currently exists as a superior outdoor recreation environment. The Ashlu Creek is renown for its white water kayaking quality, and the watershed is visited by a full range of outdoor enthusiasts from around the world who identify the area as extremely valuable in its present state.

As well as outdoor recreation users, numerous tourism operators have expressed opposition to the proposed project.

6. **Department Comments:**

Staff still have concerns that were stated in previous letters to the Squamish Lillooet Regional District and Land and Water BC dated August 12, 2003 and January 19, 2004. Although staff are in support of alternative energy projects, staff do not support this specific project as it will seriously compromise watersheds that exist as important natural recreation areas. Ideally, alternative energy projects should not be located in established recreational areas where there is potential for conflict between existing long-standing uses, and the proposed project. The geography that has drawn the applicants to the Ashlu Creek and Sigurd Creek watersheds, is the specific geography that has made these watersheds valuable for outdoor recreation users.

Staff believe the implications to outdoor recreation are significant, and that industrial development in this world-class recreation area is extremely concerning. The potential concentration of uses will inevitably alter the quality of outdoor experience that is unique to this part of the Squamish Backcountry.

7. **Alternatives to Staff Recommendation:**

Staff Recommendation

That Council pass a resolution stating that The District of Squamish DOES NOT support the development of Independent Power Projects on Ashlu Creek and Sigurd Creek;

AND THAT this resolution be forwarded to the Squamish Lillooet Regional District.

Implications:

The SLRD will be aware that District of Squamish DOES NOT support the proposed Independent Power Projects on Ashlu Creek and Sigurd Creek.

Alternative 1


That the District of Squamish not comment on the proposed Independent Power Projects in the Ashlu and Sigurd Creek watersheds.

Implications:

The Squamish Lillooet Regional District will have no current comments on the proposed IPP's from the District of Squamish.

Alternative 2:

Another direction/course of action to be specified by Council.



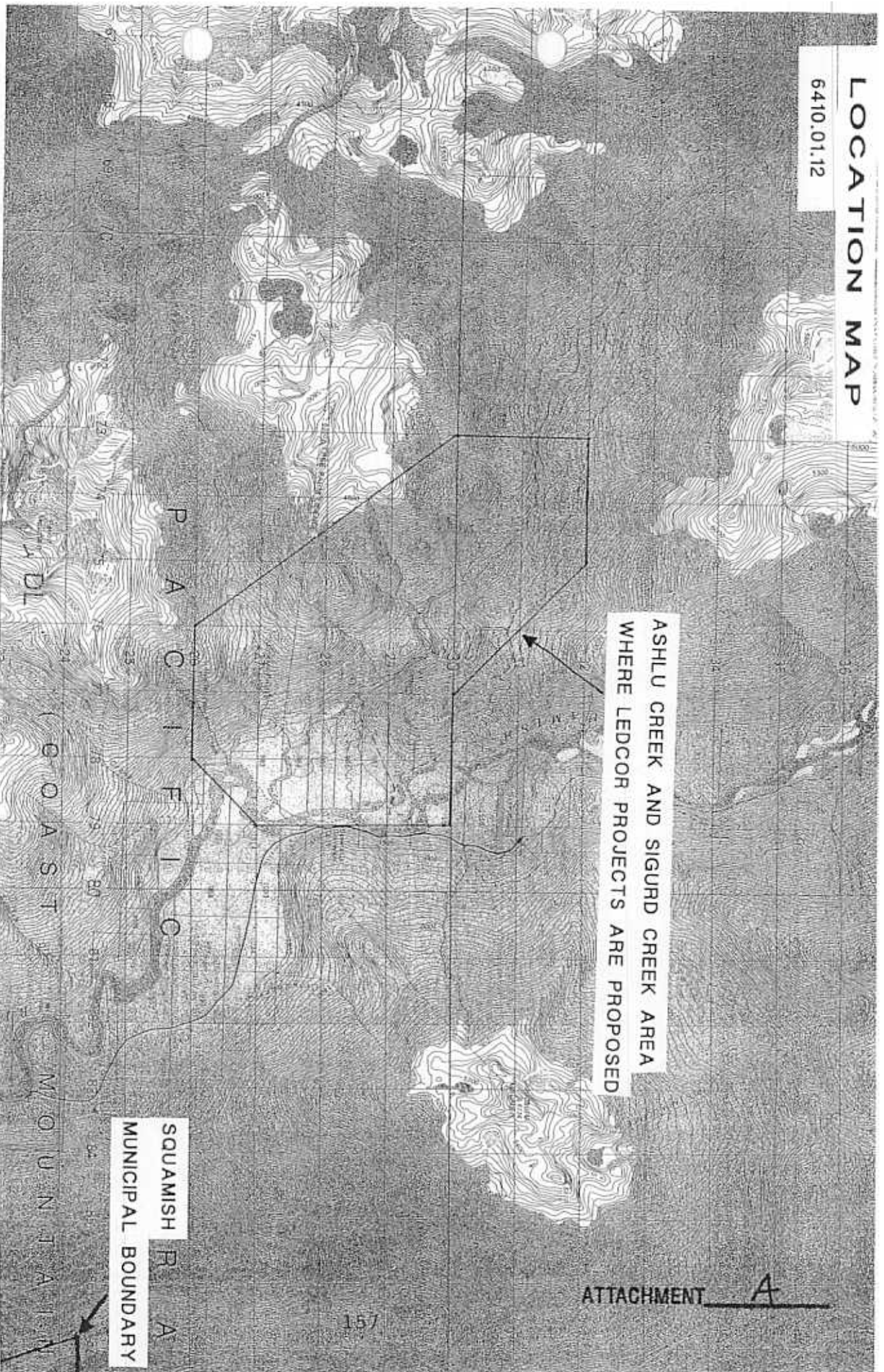
---

Sabina FooFat  
Planner

- |              |   |
|--------------|---|
| Attachment A | Location Map  |
| Attachment B | Ledcor Overall Plan, Project Layout and Drawing List – Ashlu Creek and Sigurd Creek |
| Attachment C | Letters from the Public regarding the proposed projects                             |
| Attachment D | Letter from District of Squamish to LWBC, August 12, 2003                           |
| Attachment E | Letter from District of Squamish to SLRD, January 19, 2004                          |
| Attachment F | Copy of Referral Package from LWBC  |

LOCATION MAP

6410.01.12



ASHLU CREEK AND SIGURD CREEK AREA  
WHERE LEDCOR PROJECTS ARE PROPOSED


SQUAMISH R.A.  
MUNICIPAL BOUNDARY

ATTACHMENT A

( )

( )

# ASHLU CREEK HYDROELECTRIC PROJECT



**SCALE LIST**

1	PROJECT PLAN AND DRAWING LIST
2	PROPOSED NEWWE DIVERSION
3	PROPOSED INTAKE
4	PROPOSED CHANNEL
5	PROPOSED 11KV TRANSMISSION LINE
6	EXISTING 11KV TRANSMISSION LINE
7	EXISTING ROAD
8	EXISTING DITCH
9	PROPOSED POWERHOUSE
10	ASHLU CREEK
11	SHEWAN/SHULTZ BO HYDRO-ELECTRIC GENERATING STATION
12	SHEWAN/SHULTZ DAM
13	SHEWAN/SHULTZ INTAKE
14	SHEWAN/SHULTZ DIVERSION
15	SHEWAN/SHULTZ CHANNEL
16	SHEWAN/SHULTZ INTAKE
17	SHEWAN/SHULTZ DIVERSION
18	SHEWAN/SHULTZ CHANNEL
19	SHEWAN/SHULTZ INTAKE
20	SHEWAN/SHULTZ DIVERSION
21	SHEWAN/SHULTZ CHANNEL
22	SHEWAN/SHULTZ INTAKE
23	SHEWAN/SHULTZ DIVERSION
24	SHEWAN/SHULTZ CHANNEL
25	SHEWAN/SHULTZ INTAKE
26	SHEWAN/SHULTZ DIVERSION
27	SHEWAN/SHULTZ CHANNEL
28	SHEWAN/SHULTZ INTAKE
29	SHEWAN/SHULTZ DIVERSION
30	SHEWAN/SHULTZ CHANNEL
31	SHEWAN/SHULTZ INTAKE
32	SHEWAN/SHULTZ DIVERSION
33	SHEWAN/SHULTZ CHANNEL
34	SHEWAN/SHULTZ INTAKE
35	SHEWAN/SHULTZ DIVERSION
36	SHEWAN/SHULTZ CHANNEL
37	SHEWAN/SHULTZ INTAKE
38	SHEWAN/SHULTZ DIVERSION
39	SHEWAN/SHULTZ CHANNEL
40	SHEWAN/SHULTZ INTAKE
41	SHEWAN/SHULTZ DIVERSION
42	SHEWAN/SHULTZ CHANNEL
43	SHEWAN/SHULTZ INTAKE
44	SHEWAN/SHULTZ DIVERSION
45	SHEWAN/SHULTZ CHANNEL
46	SHEWAN/SHULTZ INTAKE
47	SHEWAN/SHULTZ DIVERSION
48	SHEWAN/SHULTZ CHANNEL
49	SHEWAN/SHULTZ INTAKE
50	SHEWAN/SHULTZ DIVERSION
51	SHEWAN/SHULTZ CHANNEL
52	SHEWAN/SHULTZ INTAKE
53	SHEWAN/SHULTZ DIVERSION
54	SHEWAN/SHULTZ CHANNEL
55	SHEWAN/SHULTZ INTAKE
56	SHEWAN/SHULTZ DIVERSION
57	SHEWAN/SHULTZ CHANNEL
58	SHEWAN/SHULTZ INTAKE
59	SHEWAN/SHULTZ DIVERSION
60	SHEWAN/SHULTZ CHANNEL
61	SHEWAN/SHULTZ INTAKE
62	SHEWAN/SHULTZ DIVERSION
63	SHEWAN/SHULTZ CHANNEL
64	SHEWAN/SHULTZ INTAKE
65	SHEWAN/SHULTZ DIVERSION
66	SHEWAN/SHULTZ CHANNEL
67	SHEWAN/SHULTZ INTAKE
68	SHEWAN/SHULTZ DIVERSION
69	SHEWAN/SHULTZ CHANNEL
70	SHEWAN/SHULTZ INTAKE
71	SHEWAN/SHULTZ DIVERSION
72	SHEWAN/SHULTZ CHANNEL
73	SHEWAN/SHULTZ INTAKE
74	SHEWAN/SHULTZ DIVERSION
75	SHEWAN/SHULTZ CHANNEL
76	SHEWAN/SHULTZ INTAKE
77	SHEWAN/SHULTZ DIVERSION
78	SHEWAN/SHULTZ CHANNEL
79	SHEWAN/SHULTZ INTAKE
80	SHEWAN/SHULTZ DIVERSION
81	SHEWAN/SHULTZ CHANNEL
82	SHEWAN/SHULTZ INTAKE
83	SHEWAN/SHULTZ DIVERSION
84	SHEWAN/SHULTZ CHANNEL
85	SHEWAN/SHULTZ INTAKE
86	SHEWAN/SHULTZ DIVERSION
87	SHEWAN/SHULTZ CHANNEL
88	SHEWAN/SHULTZ INTAKE
89	SHEWAN/SHULTZ DIVERSION
90	SHEWAN/SHULTZ CHANNEL
91	SHEWAN/SHULTZ INTAKE
92	SHEWAN/SHULTZ DIVERSION
93	SHEWAN/SHULTZ CHANNEL
94	SHEWAN/SHULTZ INTAKE
95	SHEWAN/SHULTZ DIVERSION
96	SHEWAN/SHULTZ CHANNEL
97	SHEWAN/SHULTZ INTAKE
98	SHEWAN/SHULTZ DIVERSION
99	SHEWAN/SHULTZ CHANNEL
100	SHEWAN/SHULTZ INTAKE
101	SHEWAN/SHULTZ DIVERSION
102	SHEWAN/SHULTZ CHANNEL
103	SHEWAN/SHULTZ INTAKE
104	SHEWAN/SHULTZ DIVERSION
105	SHEWAN/SHULTZ CHANNEL
106	SHEWAN/SHULTZ INTAKE
107	SHEWAN/SHULTZ DIVERSION
108	SHEWAN/SHULTZ CHANNEL
109	SHEWAN/SHULTZ INTAKE
110	SHEWAN/SHULTZ DIVERSION
111	SHEWAN/SHULTZ CHANNEL
112	SHEWAN/SHULTZ INTAKE
113	SHEWAN/SHULTZ DIVERSION
114	SHEWAN/SHULTZ CHANNEL
115	SHEWAN/SHULTZ INTAKE
116	SHEWAN/SHULTZ DIVERSION
117	SHEWAN/SHULTZ CHANNEL
118	SHEWAN/SHULTZ INTAKE
119	SHEWAN/SHULTZ DIVERSION
120	SHEWAN/SHULTZ CHANNEL

**DRAFT**

REVISIONS		DATE		BY		DESCRIPTION		DATE		BY		DESCRIPTION		DATE		BY		DESCRIPTION		DATE		BY	
2	DEVELOPMENT PLAN	2001	1																				
1	FOR REVIEW (BY APPROV)	2001	1																				
0	PROJ FOR REVIEW	2001	1																				
REV	ISSUE	DATE	REV	ISSUE	DATE	REV	ISSUE	DATE	REV	ISSUE	DATE	REV	ISSUE	DATE	REV	ISSUE	DATE	REV	ISSUE	DATE	REV	ISSUE	
SIGMA ENGINEERING LTD										LEDCOR POWER INC													
PROJECT: EG020										SCALE: AS SHOWN													
DRAWING NO: P120										DATE: JUL 2001													
SHEET 1 OF 1										PROJECT LAYOUT & DRAWING LIST													
REV 2										ASHLU CREEK HYDROELECTRIC PROJECT													
REV 1										DIRECTED BY: [Name]													
REV 1										APPROVED BY: [Name]													

DRAFT

NO.	DATE	BY	CHK.	DATE	DESCRIPTION	DATE	BY	CHK.	DATE	DESCRIPTION
1					1 POWER HOUSE WATER DAMMING LIFT PROJECTS					

NO.	DATE	BY	CHK.	DATE	DESCRIPTION

NO.	DATE	BY	CHK.	DATE	DESCRIPTION

NO.	DATE	BY	CHK.	DATE	DESCRIPTION

NO.	DATE	BY	CHK.	DATE	DESCRIPTION

NO.	DATE	BY	CHK.	DATE	DESCRIPTION

NO.	DATE	BY	CHK.	DATE	DESCRIPTION

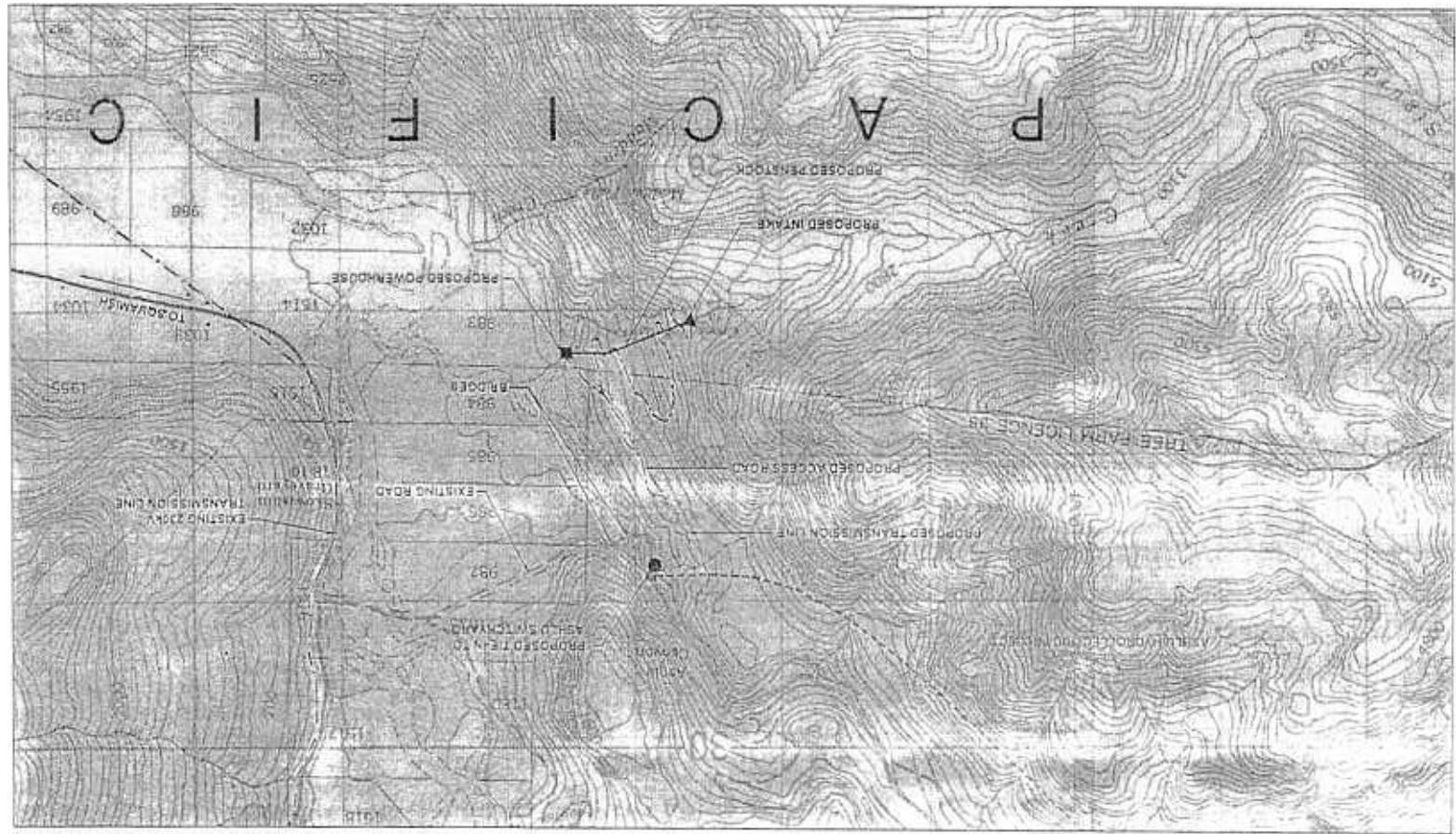
NO.	DATE	BY	CHK.	DATE	DESCRIPTION

NO.	DATE	BY	CHK.	DATE	DESCRIPTION

NO.	DATE	BY	CHK.	DATE	DESCRIPTION

NO.	DATE	BY	CHK.	DATE	DESCRIPTION

NO.	DATE	BY	CHK.	DATE	DESCRIPTION



SIGURD CREEK HYDROELECTRIC PROJECT

DRAWING LIST

NO. 01  
DATE  
PROJECT

SCALE 1" = 2000 METERS

